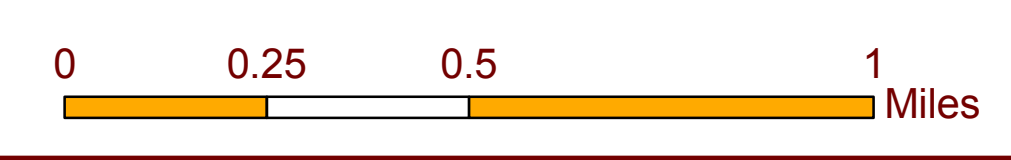

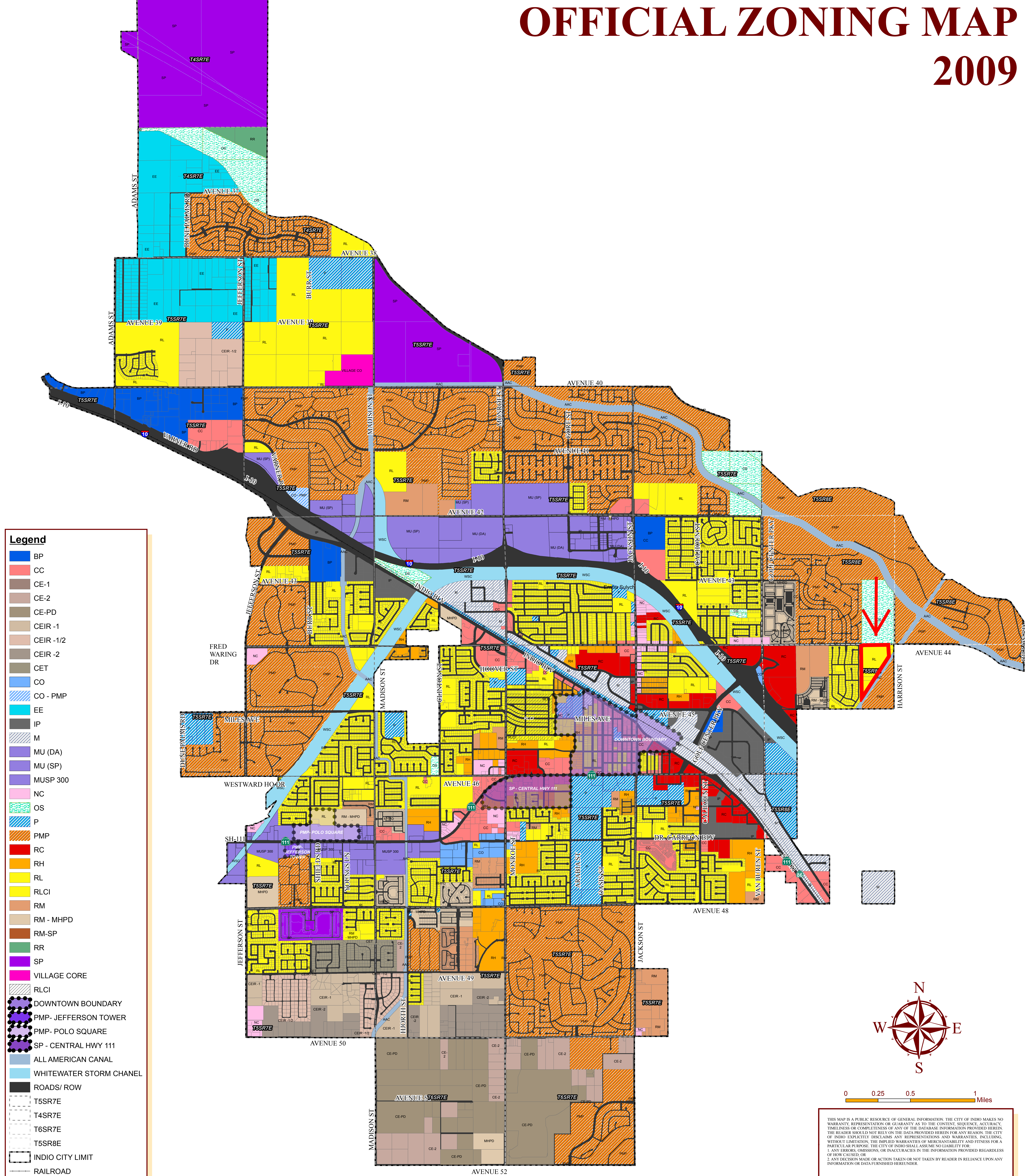


OFFICIAL ZONING MAP 2009



THIS MAP IS A PUBLIC RESOURCE OF GENERAL INFORMATION. THE CITY OF INDIO MAKES NO WARRANTY, REPRESENTATION OR GUARANTEE AS TO THE CONTENT, SEQUENCE, ACCURACY, TIMELINESS OR COMPLETENESS OF ANY OF THE DATABASE INFORMATION PROVIDED HEREIN. THE READER SHOULD NOT RELY ON THE DATA PROVIDED HEREIN FOR ANY REASON. THE CITY OF INDIO EXPLICITLY DISCLAIMS ANY REPRESENTATIONS AND WARRANTIES, INCLUDING, WITHOUT LIMITATION, THE IMPLIED WARRANTIES OF MERCHANTABILITY AND FITNESS FOR A PARTICULAR PURPOSE. THE CITY OF INDIO SHALL ASSUME NO LIABILITY FOR: 1. ANY ERRORS, OMISSIONS, OR INACCURACIES IN THE INFORMATION PROVIDED REGARDLESS OF HOW CAUSED; OR 2. ANY DECISION MADE OR ACTION TAKEN OR NOT TAKEN BY READER IN RELIANCE UPON ANY INFORMATION OR DATA FURNISHED HEREUNDER.

THE ZONING DESIGNATIONS OF THE CITY OF INDIO ARE ADOPTED TO PROTECT, PROMOTE AND ENHANCE THE PUBLIC HEALTH, SAFETY AND GENERAL WELFARE, ENSURING THAT DEVELOPMENT WITHIN THE CITY IS RELATED TO THE CITY'S ABILITY TO PROVIDE ESSENTIAL URBAN SERVICES AND IS CONSISTENT WITH THE CITY OF INDIO GENERAL PLAN.